

# RESTORATION OF GYPSICOLOUS VEGETATION ON QUARRY SLOPES: GUIDANCE FOR HYDROSEEDING UNDER CONTRASTING INCLINATION AND ASPECT

Miguel Ballesteros<sup>1\*</sup> , Eva María Cañadas<sup>1</sup> , Rob H. Marrs<sup>2</sup> , Ana Foronda<sup>3</sup> , Francisco José Martín-Peinado<sup>4</sup> ,  
Juan Lorite<sup>1,5</sup> 

<sup>1</sup>Departamento de Botánica, Facultad de Ciencias, Universidad de Granada, Campus Fuentenueva s/n, 18071 Granada, Spain

<sup>2</sup>School of Environmental Sciences, University of Liverpool, Liverpool L69 3GP, UK

<sup>3</sup>Instituto Pirenaico de Ecología (CSIC), Avda. Montañana, 1005, PO Box 13034, 50080 Zaragoza, Spain

<sup>4</sup>Departamento de Edafología y Química Agrícola, Facultad de Ciencias, Universidad de Granada, Campus Fuentenueva s/n, 18071 Granada, Spain

<sup>5</sup>Instituto Interuniversitario de Investigación del Sistema Tierra en Andalucía (CEAMA), Avda. del Mediterráneo, 18071 Granada, Spain

Received 27 August 2016; Revised 20 February 2017; Accepted 31 March 2017

## ABSTRACT

The establishment of gypsicolous vegetation of high conservation value on land impacted by quarrying requires restoration measures to overcome constraints imposed by the new landforms created in the process. The aim of this study was to assess the suitability of three standard hydroseeding methods to restore gypsicolous vegetation on quarry spoil slopes under a dry Mediterranean climate. The treatments were as follows: paper cellulose mulch, paper cellulose mulch + organic blanket, and wood fibre mulch, compared against a control. These treatments were tested on two slopes (10–15% vs 60–65%) and two contrasting aspects (north vs south). We evaluated the cover of all plant species 2–8 years after treatment, assessing both target gypsicolous species and non-target species. Our results showed strong compositional and cover differences between hydroseeded and control plots. Control plots had a low cover of target species with a vegetation composed of early-successional species that had the potential to hinder target species establishment over time. All hydroseeding treatments improved target vegetation cover, with wood fibre performing best in most situations studied here, alternatives being the cheaper but less effective paper mulch on shallow slopes, or the more expensive paper mulch + blanket on steep slopes in case of high erosion risk. Shallow and southern-steep slopes were more suitable for the recovery of gypsum vegetation by hydroseeding, compared to northern-steep slopes where non-target species developed more readily outcompeting target species. These results will help to guide management decisions to restore gypsicolous vegetation by hydroseeding in disturbed gypsum habitats. Copyright © 2017 John Wiley & Sons, Ltd.

KEY WORDS: aspect; hydroseeding; gypsum habitat; restoration techniques; slope

## INTRODUCTION

The restoration of native vegetation affected by quarrying poses challenges due to limitations caused by the alteration of both topography and soil properties (Bradshaw, 2000). Quarrying usually produces low-quality spoil materials with inherent stability problems, both causing severe difficulties for the re-establishment of former vegetation (Martín-Duque *et al.*, 2010; Espigares *et al.*, 2011; Cohen-Fernández & Naeth, 2013). Common practices to enhance vegetation establishment, and stabilising slopes include the spreading of topsoil, use of geotextiles, and the planting or sowing of plants (Theisen, 1992; Singh *et al.*, 2002; Ghose, 2004; Matesanz *et al.*, 2006; Gilardelli *et al.* 2016). Hydroseeding is a common sowing technique for quarry and road-side rehabilitation that is increasingly used in ecological restoration; this approach often requires the use of various mulches, stabilisers, fertilisers as well as mixtures of commercial and native species seeds (Matesanz *et al.*, 2006; Brofas *et al.*, 2007; García-Palacios *et al.*, 2010). The

inclusion of native species is increasingly being used in restoration projects especially under adverse climatic and soil conditions (Matesanz & Valladares, 2007; Bochet *et al.*, 2010; Oliveira *et al.*, 2012) and is particularly relevant when the recovery of specific vegetation targets associated with singular substrates is the restoration goal (O'Dell & Claassen, 2009; Whiting *et al.*, 2010; Ballesteros *et al.*, 2014).

Gypsum substrates in arid and semi-arid regions are often important habitats for plant conservation that must be preserved (European Commission, 1992). These habitats support a highly specialised flora with many rare and endemic species which have a range of strategies to cope with the physical and chemical limitations imposed by gypsum substrates (see Mota *et al.*, 2011; Escudero *et al.*, 2014). However, gypsum is a mineral in global demand (Herrero *et al.*, 2013), and its extraction by mining inevitably damages the valuable gypsicolous vegetation and the habitat (Mota *et al.*, 2011). Thus, mining companies are compelled to conduct restoration programs despite the lack of information on the most appropriate ecological restoration techniques and procedures. The restoration of gypsicolous flora affected by quarrying has been the focus of previous studies (Mota *et al.*, 2004; Dana & Mota, 2006; Ballesteros *et al.*, 2012, 2014). Spontaneous

\*Correspondence to: M. Ballesteros, Departamento de Botánica, Facultad de Ciencias, Universidad de Granada, Campus Fuentenueva s/n, 18071 Granada, Spain.

E-mail: miguelballesterosjimenez@gmail.com

succession may take considerable time due to site-specific environmental conditions, as unstable and unsuitable substrates, lack of propagules, or competition with non-target species (Mota *et al.*, 2004; Dana & Mota, 2006; Prach & Řehouňková, 2006; Gilardelli *et al.*, 2015). Active measures such as planting (Ballesteros *et al.*, 2014) and sowing (Ballesteros *et al.*, 2012) have been shown to provide good restoration of gypsiculous plant communities, but they have mainly been implemented on relatively flat landforms. Techniques for successful restoration of steeper landforms have only been partially addressed (e.g. Pastor & Hernández, 2008; Martín *et al.*, 2003; Matesanz & Valladares, 2007). However, gypsum quarry waste areas are often remodelled, and usually have relatively steep slopes, which depending on orientation may differ greatly on surface temperature and water availability in Mediterranean climates (Kutiel, 1992; Pueyo & Alados, 2007; Alday *et al.*, 2010). One way to tackle steep slopes is through hydroseeding; although hydroseeding is widely used in restoration, to our knowledge, there is limited technical or scientific literature resulting in specific guidelines that can be used to design restoration programs for disturbed gypsum habitats.

The aim of our study is to assess the suitability of three hydroseeding methods to restore gypsiculous vegetation affected by quarrying on spoil slopes under a dry Mediterranean climate. Our underlying hypothesis was that early vegetation response would be determined by interactions between the hydroseeding method, slope, and site aspect. We hoped the results would inform future ecological restoration of spoil materials left after gypsum quarrying, allowing better designed and cost-effective future restoration programs.

## MATERIALS AND METHODS

### Site Description

The study was performed in an experimental area next to an active quarry in Escúzar, Granada, SE Spain (37° 2' 57" N, 3° 45' 30" W) at 950 m asl. The climate is continental Mediterranean, with relatively cold winters, hot summers, and four months of water deficit. The mean annual temperature is 15.1°C, with an average monthly minimum temperature in January of 7.6°C and maximum of 24.2°C in August. Annual rainfall averages 420 mm, occurring mainly in winter. The area is in the Neogene sedimentary basin of Granada; the dominant substrates being lime and gypsum deposited in the late Miocene, the latter in combination with marls (Aldaya *et al.*, 1980). The predominant soils in the gypsum outcrops are Gypsic Leptosols (Aguilar *et al.*, 1992; IUSS Working Group WRB, 2015). The vegetation of the area is a mosaic of fields with cereal crops and olive and almond orchards (*Olea europaea* L. and *Prunus dulcis* D.A. Webb.) and scattered patches of native plants growing over gypsum outcrops (Ballesteros *et al.* 2012).

### Target Species

The target gypsiculous vegetation in the area is described in the EU Habitats Directive (European Commission, 1992) as 1520, "Iberian gypsum vegetation, *Gypsophiletalia*", and is characterised by plants exclusive to gypsum soils (gypsophiles); (see Mota *et al.*, 2011; Escudero *et al.*, 2014), such as *Helianthemum squamatum* (L.) Dum. Cours., *Lepidium subulatum* L., and *Ononis tridentata* subsp. *crassifolia* (Dufour ex Boiss.) Nyman. In addition, there are also other frequent non-exclusive species of gypsum substrates (gypsovags) such as *Stipa tenacissima* L., *Rosmarinus officinalis* L., *Helianthemum syriacum* (Jacq.) Dum. Cours., *Thymus zygis* L. subsp. *gracilis* (Boiss.), R. Morales and *Teucrium capitatum* subsp. *gracillimum* (Rouy) Valdés Berm. & Sánchez Crespo (according to Marchal *et al.*, 2008). Total plant cover in the habitat is approximately 42%, 30% for target species, and 22% for gypsophiles (transforming Braun-Blanquet scale data in Marchal *et al.*, 2008, following Van der Maarel, 1979).

### Experimental Design

Experimental slopes were built in October 2011 on an area of 0.7 ha using spoil (see properties in Table S1), derived from gypsum extraction. This material was chosen on the basis of pilot experiments (Ballesteros *et al.*, 2012, 2014). The design of the experimental slopes (Figure 1) included three factors: (1) slope; (2) aspect; and (3) treatment. We considered: (1) two slopes: steep slopes (60–65%, limited by the angle of rest of the spoil material) and shallow slopes

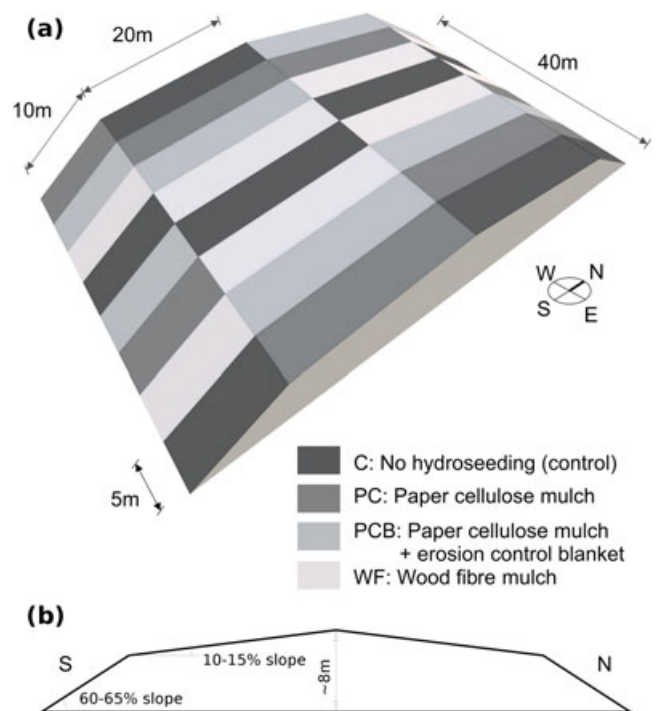


Figure 1. (a) Schematic of the experimental slopes showing the hydroseeding treatments distributed on two contrasting slopes: shallow (10–15%) and steep (60–65%); and two aspects: north (N) and south (S). (b) Cross section of the experimental slopes. The space between the plots is not represented. [Colour figure can be viewed at wileyonlinelibrary.com]

(10–15%, typical slopes left after quarrying, according to the quarry management plan) in combination with (2) two aspects: north and south oriented. In each of these 4 slope  $\times$  aspect combinations, we set up eight experimental plots (steep slopes = 5  $\times$  10 m; shallow slopes = 5  $\times$  20 m) and applied (3) three hydroseeding treatments and one control randomly to each of two replicate plots. The hydroseeding treatments were as follows: (1) paper cellulose (PC), consisting of water, seeds, PC mulch (200 g m<sup>-2</sup>), soil stabiliser (0.5–0.8% by mulch weight), and fertiliser (30 g m<sup>-2</sup> NPK 15–10–10 + 3MgO + 6S); (2) PC + blanket (PCB), equal to PC but also covered with a straw and coir fibre blanket; (3) wood fibre (WF), equal to PC, but mulch consisted of WF (220 g m<sup>-2</sup>), and (4) control (C), where no hydroseeding was applied. This provided 2 slopes angles  $\times$  2 aspects  $\times$  4 treatments  $\times$  2 replicates = 32 plots.

Hydroseeding was conducted in December 2011. The substrate was previously tilled to 10-cm depth to aid seed establishment. We used a mixture of native seeds (655 seeds m<sup>-2</sup>) consisting of 47% gypsophiles and 53% gypsosvags. Based on pilot experiments (Ballesteros *et al.*, 2012), seeds of all taxa were added at the following rates (seed m<sup>-2</sup>): Gypsophiles included *H. squamatum* (180), *L. subulatum* (120), and *O. tridentata* subsp. *crassifolia* (10); and gypsosvags, *S. tenacissima* (100), *R. officinalis* (45), *H. syriacum* (100), *T. zygis* subsp. *gracilis* (50), and *T. capitatum* subsp. *gracillimum* (50). Seeds were collected from natural vegetation patches within the study area between June and September 2011.

#### Vegetation Sampling

We sampled plant species composition and cover 2–8 years later (October 2014). Sampling in this season ensures to record late-emerging seedlings of target species (as observed in Ballesteros *et al.*, 2012). We placed four equidistant linear transects along each of the 32 plots and assessed three contact points every 0.5 m: at the centre and 0.5 m to each side of the transect (123 and 63 points per transect for shallow and steep slopes respectively). We recorded the perennial plant species occurring (i.e. chamaephytes and hemicryptophytes) plus bare soil and calculated their cover as the proportion of points intercepted.

#### Data Analyses

Canonical correspondence analysis (CCA) was performed to relate species composition to the explanatory variables (following Oksanen, 2015) using the “vegan” package (Oksanen *et al.*, 2016). The species dataset was reduced by omitting the less frequent species (<5% of transects). Vegetation cover data were arcsin transformed before analyses (Crawley, 2007). Constraining variables (hydroseeding treatment, slope, and aspect) were included in the model using forward selection based on the use of the AIC statistic as the selection criterion (Oksanen, 2015), with significance assessed using 200 permutations. Standard deviational ellipses (95% confidence limits) were used to illustrate the area covered by the hydroseeding treatments

in the biplot. We also tested the relative influence of the explanatory variables (treatment, slope, and aspect) on plant composition using the “adonis” function in the “vegan” package (Oksanen *et al.*, 2016).

We analysed the effects of hydroseeding treatment, slope (shallow vs steep), aspect (north vs south) and their interaction on the cover of target species, gypsophiles separately, non-target species (i.e. other than sown gypsophiles and gypsosvags), and total species. These effects were assessed fitting generalised linear mixed models (GLMMs) using treatment, slope, and aspect as fixed factors and plot as random factor. Models were fitted applying the Laplace approximation of likelihood (Bolker *et al.*, 2009), a Poisson error distribution, and log-link function using the R “lme4” package (Bates *et al.*, 2015). Similarly, we assessed the effects of treatment and its interaction with slope or aspect as fixed factors using aspect and slope, respectively, as random factors and performing multiple comparisons with the R “multcomp” package (Hothorn *et al.*, 2008). All statistical analyses were performed using R version 3.2.3 (R Core Team, 2015).

## RESULTS

#### Species Composition

We recorded 28 perennial species in the plots. The mean number of species was greater in all hydroseeded treatments; mean values ( $\pm$ SE) were: PCB: 10.8  $\pm$  0.6, WF: 10.2  $\pm$  0.6, PC: 9.7  $\pm$  0.6, and C: 6.6  $\pm$  0.6. The most frequent species on the hydroseeded plots were *Lolium perenne* (94.8% of transects), *T. zygis* (89.6%), *R. officinalis* (81.3%), *Moricandia arvensis* (79.2%), *Medicago sativa* (76%), *Picnomon acarna* (74%), *H. squamatum* (70.8%), *O. tridentata* (70.8%), *L. subulatum* (67.7%), *H. syriacum* (62.5%), *T. capitatum* (50%), and *S. tenacissima* (37.5%). Frequency for all these species was always lower in control plots except for *M. arvensis* (93.8%) and *P. acarna* (75%) and other non-target species (e.g. *Lactuca serriola*, 53.1%, *P. miliaceum*, 28.1%, *Dittrichia viscosa*, 25%, *Ulex parviflorus*, 18.8%).

In the multivariate analysis, all explanatory variables were included in the model after forward selection in CCA reducing the AIC of the null model from 179.96 to 154.57; the resultant model was significant ( $p < 0.001$ ). The constrained inertia within this CCA was 0.70 (37% of explained variance) and eigenvalues for the first five axis  $\lambda_1 = 0.20$ ,  $\lambda_2 = 0.14$ ,  $\lambda_3 = 0.09$ ,  $\lambda_4 = 0.08$ , and  $\lambda_5 = 0.05$ . Hydroseeding treatment was the main factor in explaining species composition ( $R^2 = 0.24$ ,  $F = 18.96$ ,  $p$ -value = 0.001) followed by slope ( $R^2 = 0.08$ ,  $F = 19.22$ ,  $p$ -value = 0.001) and aspect ( $R^2 = 0.07$ ,  $F = 16.43$ ,  $p$ -value = 0.001). There were marked compositional differences between hydroseeded and control plots. The species plot (Figure 2) showed target species on the right of the ordination next to *L. perenne* and *M. sativa*. The hydroseeding treatments occupied a similar region on the right-hand side of the ordination space overlapping near the origin because of the presence of the

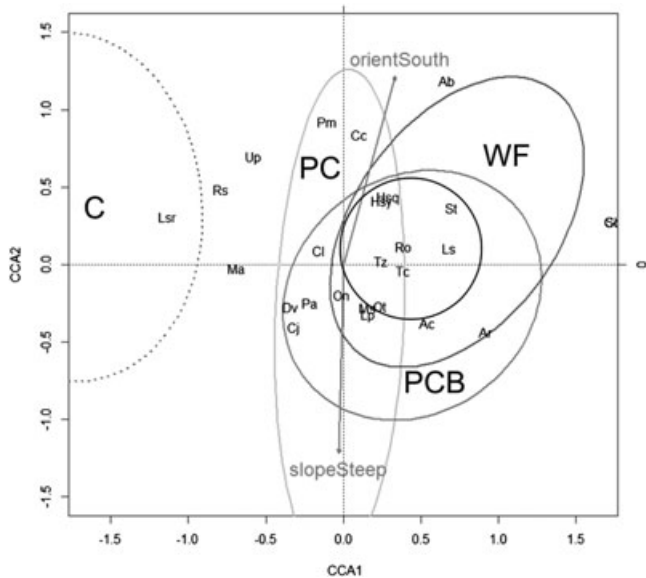


Figure 2. Constrained CCA ordination plot of treatments of the species cover 2-8 years after hydroseeding at the experimental area in Escúzar, Granada, SE Spain; the ordination was constrained on hydroseeding treatment. The SD ellipses (95% confidence limits) of transects position by treatment are shown. Treatments: C: control; PC: hydroseeding with paper cellulose mulch; PCB: hydroseeding with cellulose mulch plus erosion control blanket; WF: hydroseeding with wood fibre mulch. Treatments were tested on two contrasting slopes: shallow (10–15%) and steep (60–65%); and two aspects: north and south. Species: target species are highlighted with a black circle. Ab = *Artemisia barrelieri*, Ac = *Anthyllis cytisoides*, Ar = *Andryala ragusina*, Cc = *Centaurea calcitrapa*, Cj = *Chondrilla juncea*, Cl = *Carthamus lanatus*, Col = *Colutea arborescens*, Dv = *Dittrichia viscosa*, Hsq = *Helianthemum squamatum*, Hsy = *Helianthemum syriacum*, Lp = *Lolium perenne*, Ls = *Lepidium subulatum*, Lsr = *Lactuca serriola*, Ma = *Moricandia arvensis*, Ms = *Medicago sativa*, On = *Onopodium nervosum*, Ot = *Ononis tridentata* subsp. *crassifolia*, Pa = *Picnoman acarna*, Pm = *Piptatherum miliaceum*, Ro = *Rosmarinus officinalis*, Rs = *Reseda stricta*, Sh = *Scolymus hispanicus*, St = *Stipa tenacissima*, Tc = *Teucrium capitatum* subsp. *gracillimum*, Tz = *Thymus zygis* subsp. *gracilis*, Up = *Ulex parviflorus*.

target species. The hydroseeding treatments shared all target species, except for PC that did not contain *L. subulatum* and *S. tenacissima*. Early-successional non-target species like *P. acarna* and *D. viscosa* were characteristic of PCB and PC, and *P. miliaceum* was only characteristic of PC. The control treatment was separated on the left-hand side of the ordination and was related to *L. serriola*. Species such as *M. arvensis* and *Reseda stricta* occupied an intermediate position between the hydroseeding treatments and the control. Target species were associated to the southern aspects and shallow slopes (except *O. tridentata*).

### Species Cover

The dominant species according to their cover on the hydroseeded plots were the non-target species *L. perenne* (12.5%), *M. arvensis* (9.6%), *M. sativa* (6.3%), followed by the target species *T. zygis* (4.8%), *R. officinalis* (4.6%), *H. squamatum* (4.3%) in this order. Values for the remaining target species were *L. subulatum* (2.4%), *O. tridentata* (2.1%), *T. capitatum* (0.9%), and *S. tenacissima* (0.8%). The cover of non-target species was greater on control plots, where *M. arvensis* was the dominant species (34.7%).

The cover of target species and gypsophiles showed a significant response to hydroseeding treatment, slope, and aspect, but not their interaction (Table I). The target species cover was greatest on WF (28.2 out of a total cover of 61.1%), followed by PCB (21.7 out of 66.6%), PC (16.4 out of 59.5%), and C (3.8 out of 55.5%), with all treatments differing significantly (Figure 3A and D). In the case of gypsophiles, there were significant differences between treatments except for PC and PCB (Figure 3B). Target species cover was always greater on the shallow slopes (Figure 3E) and southern aspect (Figure 3I) when comparing hydroseeding treatments to their counterpart. The same was true for gypsophiles (Figure 3F and J). Target species showed no differences in the control treatment either among slopes or aspects (Figure 3E and F), as also occurred for gypsophiles (Figure 3I and J). The results were supported by the individual response of target species, except for *O. tridentata* that performed better on the northern slope. The best treatment for most target species was WF, excepting *R. officinalis* and *T. capitatum* that performed better in PCB (Figure S1; Figure S2).

The cover of non-target species (mainly early-successional colonisers) was affected by hydroseeding treatment and the interaction of slope with aspect (Table I). Cover was greatest on control plots and the lowest on WF (Figure 3C). The C treatment had its maximum on shallow slopes and southern aspects, where WF reached its minimum (Figure 3G and K).

Total plant cover showed a significant response to slope and slope by aspect interaction (Table I). There were significant differences between treatments, with the greatest total plant cover in PCB, followed by WF, PC, and C (Figure 3D). These differences were due to different performance of treatments on the steep slopes, as they all had similar total cover on the shallow one (Figure 3H). Total cover was greater on the shallow slopes in C and PC compared to their counterparts on the steep slopes, whereas PCB and WF performed similarly on both inclinations (Figure 3H). Total cover was similar for all treatments in the two aspects, with greatest cover achieved in PCB on the southern slope (Figure 3L).

We observed marked differences in the cover and proportion of species between northern steep slopes and all other aspect and slope combinations, with the first showing a particular increase of non-target species cover at the expense of target species (Figure 4).

### DISCUSSION

Our findings show that gypsicolous vegetation of high conservation value can be restored in quarry spoil slopes in the short term using standard hydroseeding methods. Natural succession has previously proved to have a limited potential for the restoration of gypsicolous vegetation in the short to medium term (<25 years; Martín *et al.*, 2003; Mota *et al.*, 2003, 2004; Dana & Mota, 2006; Ballesteros *et al.*, 2012). Here, our results demonstrate that hydroseeding ensures the

Table I. Results of generalised linear mixed models (GLMMs) testing the effects of hydroseeding treatment, slope, aspect and their interaction on the cover of target species, gypsophiles separately, non-target species, and total plant species. The chi-square statistic ( $\chi^2$ ) of the fixed factors and their significance are presented. All results with  $p < 0.05$  are in bold

	Species cover								
	df	Target species		Gypsophiles		Non-target species		Total	
		$\chi^2$	<i>p</i>	$\chi^2$	<i>p</i>	$\chi^2$	<i>p</i>	$\chi^2$	<i>p</i>
Treatment (T)	3	30.29	<b>&lt;0.001</b>	36.60	<b>&lt;0.001</b>	10.97	<b>0.012</b>	2.88	0.410
Slope (S)	1	7.38	<b>0.007</b>	6.01	<b>0.014</b>	0.61	0.434	6.54	<b>0.011</b>
Aspect (A)	1	8.45	<b>0.004</b>	4.45	<b>0.035</b>	0.79	0.374	1.55	0.213
T × S	3	2.45	0.484	2.88	0.410	4.74	0.192	1.86	0.602
T × A	3	4.91	0.178	2.78	0.427	1.51	0.681	0.92	0.820
S × A	1	1.79	0.180	2.40	0.121	12.13	<b>&lt;0.001</b>	4.33	<b>0.037</b>
T × S × A	3	4.69	0.196	7.69	0.053	0.27	0.965	2.85	0.415

establishment of target vegetation in the short term, helping to jump-start succession and moving it towards the desired community.

The vegetation response was conditioned by the hydroseeding method, slope, and site aspect. Hydroseeding method had the greatest effect on target vegetation. Target vegetation established better using WF, paper mulch + blanket, or paper mulch than in the control treatment (in descending order). Restored and control plots differed remarkably. Hydroseeded plots had a more desirable species composition with greater target vegetation cover than control plots, which were almost completely occupied by non-target species typical of early-successional stages (i.e. colonisers). This was true despite other non-target species such as *L. perenne* and *M. sativa* being similarly abundant in the hydroseeded plots, probably because of seed remaining unintentionally in tanks from previous hydroseedings, thus explaining why these species were more frequent than in control plots.

Wood fibre was the most effective treatment for the establishment of target vegetation, specifically for

gypsophile species. This treatment achieved the most similar cover to undisturbed gypsophilous vegetation for target species (28 vs ~30%, respectively) and gypsophiles (16 vs ~22%); (calculated from Marchal *et al.*, 2008), especially on shallow slopes and south orientation. The improved results with WF could be attributed to its capability of creating a thicker mat, holding seeds in place, resisting erosion more effectively than PC, or retaining more soil moisture thus creating a more favourable environment for target species seeds (Gruda, 2008; Profile, 2011). In addition, WF not only produced the greatest target species cover but also the lowest cover of undesirable species, minimising the chances of potential competitors becoming dominant, and overall producing the greatest chance of favouring the recovery of the gypsicolous plant community.

The establishment of target species on paper mulch and paper mulch + blanket was less effective overall. On shallow slopes, both treatments produced similar results, but on steep ones, paper mulch + blanket was better. This result was expected, given organic blankets are widely used to improve hydroseeding outcomes by retaining seeds and controlling

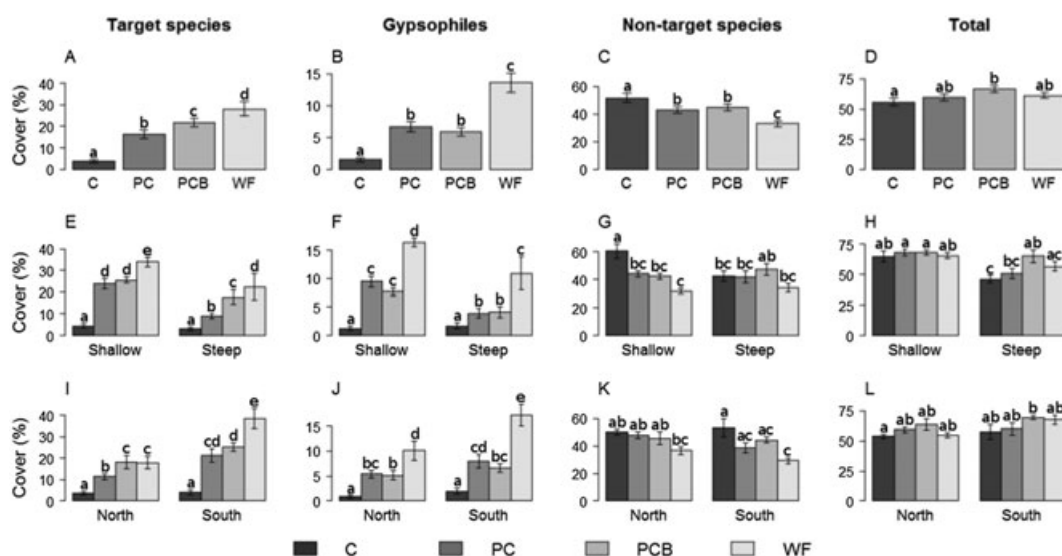


Figure 3. Cover (%) of target species, gypsophiles separately, other occurring non-target species and total plant cover by treatment (A–D), and the combinations of treatment and slope (E–H), and treatment and aspect (I–L). Hydroseeding treatments: C: no restoration (no hydroseeding); PC: paper cellulose mulch; PCB: paper cellulose mulch plus an erosion control blanket; and WF: wood fibre mulch.

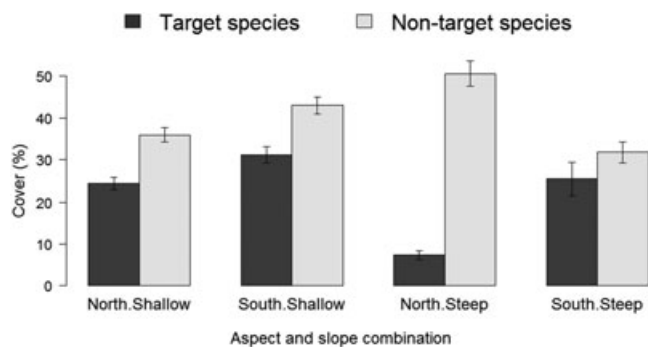


Figure 4. Cover (%) of target and non-target species (mean  $\pm$  SE) by aspect and slope combination showing idiosyncratic effects on north steep slopes (hydroseeding treatments are pooled together, control treatment is not included).

erosion and run-off on steep slopes (e.g. Muzzi *et al.*, 1997; Katritzidakis *et al.*, 2007; Cohen-Fernández *et al.*, 2013).

The target vegetation performed better on shallow slopes in all hydroseeding treatments. Steep slopes are more prone to erosion and run-off (Kapolka & Dollhopf, 2001), and gravity allows seeds to be dragged downwards causing substantial seed losses (Cerdà & García-Fayos, 1997) hence limiting plant establishment (Matesanz *et al.*, 2006; García-Fayos *et al.*, 2010). These results are commonly found in other areas with variable slopes (e.g. roadsides and other mine wastes); in most cases, steeper slopes perform worse than shallower ones (García-Fayos *et al.*, 2010; Bochet *et al.*, 2011).

Target vegetation produced a satisfactory response on shallow slopes in the two orientations and on steep northern slopes. The xerophytic and stress-tolerant nature of the target species allowed them to perform well in most situations, except steep slopes on northern aspects. This latter combination produced the worst results due to idiosyncratic effects that reduced considerably target vegetation cover in favour of non-target species. The lower insolation on steep, northern slopes appears to reduce water and physical limitations of gypsum substrates, allowing generalist vegetation (i.e. non-target species) to develop more readily (Pueyo & Alados, 2007) competing with the desired species of the target habitat (Pueyo *et al.*, 2007). At this latitude, north-facing aspects receive less solar radiation, soil moisture is higher, and surface temperatures are generally more favourable for vegetation (Kutiél, 1992; Pueyo & Alados, 2007; Alday *et al.*, 2010). This pattern has also been found on the vegetation on gypsum quarry landfills in SE Spain (Martín *et al.*, 2003), where northern aspects had a much greater plant cover than southern aspects, although it did not seem to affect negatively the cover of gypsicolous species or gypsophiles as in our study. However, the identity of species and slope angles were not reported, and hence direct comparisons are difficult. In turn, our results for the three gypsophile species agree with those of Pueyo *et al.* (2007) with *H. squamatum* performing better in south oriented and shallow slopes, *L. subulatum* in both orientations, and *O. tridentata* in northern slopes. These results must be taken into account when designing the restoration plan, specifically for *O. tridentata* subsp.

*crassifolia*, endemic to the area and particularly affected by quarrying (Ballesteros *et al.*, 2013). All the other target species generally performed better on southern aspects (exceptions being *T. zygis* and *T. capitatum* in WF). On steep, southern slopes, target species as a whole performed similarly well as on shallow slopes, proving this harsher situation can also be restored by means of hydroseeding. Therefore, except on steep northern slopes, where non-target species become more competitive, our results showed target species can be established satisfactorily by hydroseeding.

The present study helps to guide decisions for the restoration of disturbed gypsum vegetation affected by quarrying. Figure 5 summarises an approach to treatment selection based on our results. The “no restoration” option led to the occurrence of early-successional species, slow succession, and uncertain long-term recovery. By contrast, this study demonstrates the short-term benefits of conducting hydroseeding early after disturbance. The effectiveness of measures was greater on shallow slopes where WF produced the best results. Alternatively, paper mulch obtained reasonably good results, so the choice between the two methods can be based on the cost–benefit trade-off. On the other hand, the effectiveness of hydroseeding methods was affected strongly by steep slopes, and thus minimising them wherever possible would generally improve the restoration outcome. When this is not possible, designing stable slopes must be a priority, taking into account geomorphological principles and adequate drainage. If the erosion risk cannot be mitigated, application of organic blankets should help control erosion and run-off until a vegetation cover develops (Lorite *et al.*, 2015). Conversely, in the absence of prominent erosion risks, WF was the most effective and hence recommended measure. Our results showed gypsicolous target vegetation established reasonably well on steep southern slopes whereas non-target vegetation established better on steep northern slopes, at the expense of target species. The reduced environmental suitability of these areas combined with increasing competitive interactions suggests simple approaches such as increasing the seed supply would not be cost-effective in very steep, northern slopes. In this case, the extension of northern steep slopes in the global project must be taken into account to assess whether they could be managed with less ambitious goals (e.g. slope stabilisation with non-specific target species) or, if the recovery of gypsicolous vegetation was imperative, additional and costly site-specific actions will probably be required such as planting schemes (Ballesteros *et al.*, 2014).

The cost-effectiveness of each approach must be borne in mind when planning restoration programs. Contouring of the slopes should be carefully planned in advance to minimise overall costs. The treatments tested differ strongly in economic terms. The least costly was paper mulch (0.56 € m<sup>-2</sup>), followed by WF (0.72 € m<sup>-2</sup>) and paper mulch + blanket (3.17 € m<sup>-2</sup>). Although paper mulch showed limited results in steep slopes, this option could be considered for shallow slopes, given it can be very helpful

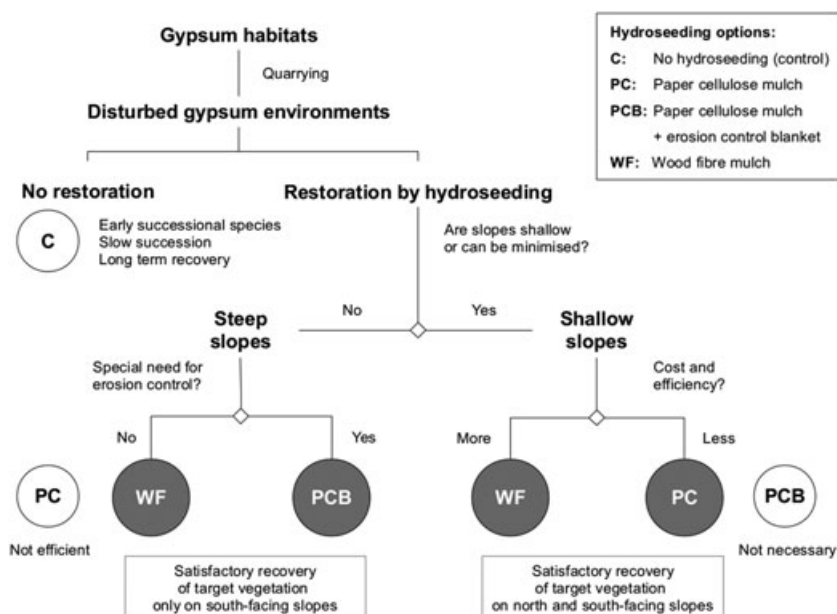


Figure 5. Decision pathways for the selection of hydroseeding methods to restore gypsum vegetation on quarry slopes according to our results.

to restore target vegetation at large scale at a low price provided favourable topography. The most effective option was WF, with the best performance in both shallow and steep slopes for only a narrow cost increase compared to that of paper mulch hydroseeding. Being more expensive, paper mulch + blanket could be considered with an additional focus in increasing slope stability in very steep slopes. In this sense, the treatment application should be site specific to minimise costs and optimise their performance.

### CONCLUSIONS

Our results prove that the establishment of gypsicolous vegetation can be achieved in disturbed quarry slopes by conventional hydroseeding methods in the short term. All hydroseeding treatments were useful for ecological restoration of the target vegetation. However, the success of the intervention was strongly conditioned by the slope, with more limited results achieved in steep slopes. The most satisfactory results were obtained using WF mulch with the greatest establishment of gypsicolous vegetation on shallow slopes. Comparable results were only attained by the PC + blanket treatment on the steep slopes. In spite of being more expensive, the WF mulch treatment could be considered for its additional applicability to prevent erosion problems and improve slope stability. However, WF or PC mulches should be preferred in moderate slopes given the lower-cost, easy application, and greater ecological benefits of these options. This experiment should be monitored over the long-term to evaluate the ecological, technical, and economic viability of the tested hydroseeding methods and confirm their applicability to achieve effective large-scale restoration of gypsum disturbed environments. The knowledge derived from this study will help to develop future programs for the management of gypsum habitats.

### ACKNOWLEDGEMENTS

Funding was provided by the Regional Government of Andalusia (Consejería de Economía, Innovación, Ciencia y Empleo, Junta de Andalucía, Proyectos de Excelencia, P11-RNM-7061) and KNAUF GmbH Branch Spain (Project 3092-00/01/02, Fundación UGR-Empresa). M. Ballesteros holds a research grant from Junta de Andalucía (P11-RNM-7061) and was partially funded with a mobility scholarship by CEI-BioTIC Granada and Universidad de Granada. We thank the KNAUF GmbH Escúzar staff for their valuable help in setting up the experiment. We are grateful to Raquel Aguilera especially for her contribution in gypsum spoil analyses, to Javier Fernández-Adarve and Ismael Dris at ARQVI Estudio (Granada) for their help, and to M<sup>a</sup> Virtudes Rubiño-Hispán and Ángel Iriarte for field assistance. We also thank six anonymous reviewers who helped us to significantly improve the content of the manuscript. The authors declare that there is no conflict of interest on this study.

### REFERENCES

- Aguilar J, Sierra C, Ortega E, Roca A, Saura I, Asensio C. 1992. Padul-1026. Escala 1:100.000. In *Proyecto LUCDEME, Mapa de Suelos*. ICONA. Ministerio de Agricultura, Pesca y Alimentación: Madrid.
- Alday JG, Marrs RH, Martínez-Ruiz C. 2010. The importance of topography and climate on short-term revegetation of coal wastes in Spain. *Ecological Engineering* **36**: 579–585. <https://doi.org/10.1016/j.ecoleng.2009.12.005>.
- Aldaya F, Vera JA, Fontbote JM. 1980. *Mapa geológico de España. E. 1:200.000*. Granada-Málaga. IGME. Publicaciones. Ministerio de Industria y Energía: Madrid.
- Ballesteros M, Cañadas EM, Foronda A, Fernández-Ondóño E, Peñas J, Lorite J. 2012. Vegetation recovery of gypsum quarries: short-term sowing response to different soil treatments. *Applied Vegetation Science* **15**: 187–197. <https://doi.org/10.1111/j.1654-109X.2011.01166.x>.
- Ballesteros M, Foronda A, Cañadas E, Peñas J, Lorite J. 2013. Conservation status of the narrow endemic gypsophile *Ononis tridentata* subsp. *crassifolia* (southern Spain): effects of habitat disturbance. *Oryx* **47**: 199–202. <https://doi.org/10.1017/S0030605312001688>.

- Ballesteros M, Cañadas EM, Foronda A, Peñas J, Valle F, Lorite J. 2014. Central role of bedding materials for gypsum-quarry restoration: an experimental planting of gypsophile species. *Ecological Engineering* **70**: 470–476. <https://doi.org/10.1016/j.ecoleng.2014.06.001>.
- Bates D, Maechler M, Bolker B, Walker S. 2015. Fitting linear mixed-effects models using lme4. *Journal of Statistical Software* **67**: 1–48. <https://doi.org/10.18637/jss.v067.i01>.
- Bochet E, Tormo J, García-Fayos P. 2010. Native species for roadslope revegetation: selection, validation, and cost effectiveness. *Restoration Ecology* **18**: 656–663. <https://doi.org/10.1111/j.1526-100X.2008.00496.x>.
- Bochet E, García-Palacios P, Peco B, Tormo J, García-Fayos P. 2011. Procesos ecológicos y restauración de la cubierta vegetal. In *Restauración ecológica de áreas afectadas por infraestructuras de transporte, Bases científicas para soluciones técnicas*, Valladares F, Balaguer L, Mola I, Escudero A, Alfaya V (eds). Fundación Biodiversidad: Madrid; 101–141.
- Bolker BM, Brooks ME, Clark CJ, Geange SW, Poulsen JR, Stevens MHH, White JSS. 2009. Generalized linear mixed models: a practical guide for ecology and evolution. *Trends in Ecology and Evolution* **24**: 127–135. <https://doi.org/10.1016/j.tree.2008.10.008>.
- Bradshaw A. 2000. The use of natural processes in reclamation—advantages and difficulties. *Landscape and Urban Planning* **51**: 89–100. [https://doi.org/10.1016/S0169-2046\(00\)00099-2](https://doi.org/10.1016/S0169-2046(00)00099-2).
- Brofas G, Mantakas G, Tzagari K, Stefanakis M, Varelidis C. 2007. Effectiveness of cellulose, straw and binding materials for mining spoils revegetation by hydro-seeding, in Central Greece. *Ecological Engineering* **31**: 193–199. <https://doi.org/10.1016/j.ecoleng.2007.06.002>.
- Cerdà A, García-Fayos P. 1997. The influence of slope angle on sediment, water and seed losses on badland landscapes. *Geomorphology* **18**: 77–90. [https://doi.org/10.1016/S0169-555X\(96\)00019-0](https://doi.org/10.1016/S0169-555X(96)00019-0).
- Cohen-Fernández AC, Naeth AM. 2013. Erosion control blankets, organic amendments and site variability influenced the initial plant community at a limestone quarry in the Canadian Rocky Mountains. *Biogeosciences* **10**: 5243–5253. <https://doi.org/10.5194/bg-10-5243-2013>.
- Cohen-Fernández AC, Naeth AM, Wilkinson SR. 2013. Anthroposol development from limestone quarry substrates. *Canadian Journal of Soil Science* **93**: 555–566. <https://doi.org/10.4141/cjss2012-120>.
- Crawley MJ. 2007. *The R book*. John Wiley & Sons: Chichester, U.K.
- Dana ED, Mota JF. 2006. Vegetation and soil recovery on gypsum outcrops in semi-arid Spain. *Journal of Arid Environments* **65**: 444–459. <https://doi.org/10.1016/j.jaridenv.2005.08.009>.
- Escudero A, Palacio S, Maestre FT, Luzuriaga AL. 2014. Plant life on gypsum: a review of its multiple facets. *Biological Reviews* **90**: 1–18. <https://doi.org/10.1111/brv.12092>.
- Espigares T, Moreno-de las Heras M, Nicolau JM. 2011. Performance of vegetation in reclaimed slopes affected by soil erosion. *Restoration Ecology* **19**: 35–44. <https://doi.org/10.1111/j.1526-100X.2009.00546.x>.
- European Commission, 1992. Council Directive 92/43/EEC of 21 May 1992 on the conservation of natural habitats and of wild fauna and flora. *Oj L 206 L 269*, 1–15.
- García-Fayos P, Bochet E, Cerdà A. 2010. Seed removal susceptibility through soil erosion shapes vegetation composition. *Plant and Soil* **334**: 289–297. <https://doi.org/10.1007/s11104-010-0382-6>.
- García-Palacios P, Soliveres S, Maestre FT, Escudero A, Castillo-Monroy AP, Valladares F. 2010. Dominant plant species modulate responses to hydroseeding, irrigation and fertilization during the restoration of semiarid motorway slopes. *Ecological Engineering* **36**: 1290–1298. <https://doi.org/10.1016/j.ecoleng.2010.06.005>.
- Ghose MK. 2004. Restoration and revegetation strategies for degraded mine land for sustainable mine closure. *Land Contamination and Reclamation* **12**: 363–378. <https://doi.org/10.2462/09670513.632>.
- Gilardelli F, Sgorbati S, Citterio S, Gentili R. 2016. Restoring limestone quarries: hayseed, commercial seed mixture or spontaneous succession? *Land Degradation & Development* **27**: 316–324. <https://doi.org/10.1002/ldr.2244>.
- Gilardelli F, Sgorbati S, Armiraglio S, Citterio S, Gentili R. 2015. Ecological filtering and plant traits variation across quarry geomorphological surfaces: implication for restoration. *Environmental Management* **55**: 1147–1159. <https://doi.org/10.1007/s00267-015-0450-z>.
- Gruda N. 2008. The effect of wood fiber mulch on water retention, soil temperature and growth of vegetable plants. *Journal of Sustainable Agriculture* **32**: 629–643. <https://doi.org/10.1080/10440040802395049>.
- Herrero MJ, Escayv JI, Bustillo M. 2013. The Spanish building crisis and its effect in the gypsum quarry production (1998–2012). *Resources Policy* **38**: 123–129. <https://doi.org/10.1016/j.resourpol.2013.02.005>.
- Hothorn T, Bretz F, Westfall P. 2008. Simultaneous inference in general parametric models. *Biometrical Journal* **50**: 346–363. <https://doi.org/10.1002/bimj.200810425>.
- IUSS Working Group WRB. 2015. World reference base for soil resources 2014, update 2015. International soil classification system for naming soils and creating legends for soil maps, World Soil Resources Reports No. 106. Rome.
- Kapolka NM, Dollhopf DJ. 2001. Effect of slope gradient and plant growth on soil loss on reconstructed steep slopes. *International Journal of Surface Mining* **5**: 86–89. <https://doi.org/10.1076/ijsm.15.2.86.3416>.
- Katrizidakis M, Liapis A, Stathakopoulos I, Pipinis E, Kekis G, Ververidou E, Sevastou E. 2007. Erosion control by application of hydroseeding methods along the Egnatia Motorway (Greece). In *Eco-and ground bio-engineering: the use of vegetation to improve slope stability. Developments in Plant and Soil Sciences*, Stokes A, Spanos I, Norris JE, Cammeraat E (eds). Springer: Dordrecht; **103**: 393–400. [https://doi.org/10.1007/978-1-4020-5593-5\\_40](https://doi.org/10.1007/978-1-4020-5593-5_40).
- Kutiel P. 1992. Slope aspect effect on soil and vegetation in a Mediterranean ecosystem. *Israel Journal of Botany* **41**: 243–250. <https://doi.org/10.1080/0021213X.1992.10677231>.
- Lorite J, Ballesteros M, Cañadas EM, Iriarte A, Fernández-Ondoño E, Martín FJ. 2015. Evaluación de diferentes técnicas de control de erosión en la restauración de taludes en yesos. *Proceedings of XXX Reunión Nacional de Suelos de la Sociedad Española de la Ciencia del Suelo*. ISBN: 978-84-16478-21-7. Granada; 24–26.
- Marchal FM, Lendínez ML, Salazar C, Torres JA. 2008. Aportaciones al conocimiento de la vegetación gipsícola en el occidente de la provincia de Granada (sur de España). *Lazaroa* **29**: 95–100. <https://doi.org/10.5209/LAZAROA.9699>.
- Martín JM, Pastor J, Hernández AJ. 2003. Sucesión ecológica en canteras de yesos como proceso de referencia para la gestión de su restauración con cubiertas vegetales. In *Proceedings of I Simposio Nacional sobre control de la erosión y degradación del suelo*. Sociedad Española de la Ciencia del Suelo: Madrid; 87–90.
- Martín-Duque JF, Sanz MA, Bodoque JM, Lucía A, Martín-Moreno C. 2010. Restoring earth surface processes through landform design. A 13-year monitoring of a geomorphic reclamation model for quarries on slopes. *Earth Surface Processes and Landforms* **35**: 531–548. <https://doi.org/10.1002/esp.1950>.
- Matesanz S, Valladares F. 2007. Improving revegetation of gypsum slopes is not a simple matter of adding native species: insights from a multispecies experiment. *Ecological Engineering* **30**: 67–77. <https://doi.org/10.1016/j.ecoleng.2007.01.005>.
- Matesanz S, Valladares F, Tena D, Costa-Tenorio M, Bote D. 2006. Early dynamics of plant communities on revegetated motorway slopes from southern Spain: is hydroseeding always needed? *Restoration Ecology* **14**: 297–307. <https://doi.org/10.1111/j.1526-100X.2006.00132.x>.
- Mota J, Martínez-Hernández F, Guirado JS. 2011. *Diversidad vegetal de las yeseras ibéricas. El reto de los archipiélagos edáficos para la biología de la conservación*. ADIF-Mediterráneo Asesores Consultores: Almería.
- Mota J, Sola AJ, Dana E, Jimenez ML. 2003. Plant succession in abandoned gypsum quarries in SE Spain. *Phytocoenologia* **33**: 13–28. <https://doi.org/10.1127/0340-269X/2003/0033-0013>.
- Mota JF, Sola AJ, Jiménez-Sánchez ML, Pérez-García F, Merlo ME. 2004. Gypsicolous flora, conservation and restoration of quarries in the southeast of the Iberian Peninsula. *Biodiversity and Conservation* **13**: 1797–1808. <https://doi.org/10.1023/B:BIOC.0000035866.59091.e5>.
- Muzzi E, Roffi F, Sirotti M, Bagnaresi U. 1997. Revegetation techniques on clay soil slopes in northern Italy. *Land Degradation & Development* **8**: 127–137. [https://doi.org/10.1002/\(SICI\)1099-145X\(199706\)8:2<127::AID-LDR248>3.0.CO;2-B](https://doi.org/10.1002/(SICI)1099-145X(199706)8:2<127::AID-LDR248>3.0.CO;2-B).
- O'Dell RE, Claassen VP. 2009. Serpentine revegetation: a review. *Northeastern Naturalist* **16**: 253–271. <https://doi.org/10.1656/045.016.0519>.
- Oksanen J. 2015. Multivariate analysis of ecological communities in R. 1–40. [https://doi.org/10.1016/0169-5347\(88\)90124-3](https://doi.org/10.1016/0169-5347(88)90124-3)
- Oksanen J, Blanchet FG, Kindt R, Legendre P, Minchin PR, O'Hara RB, Simpson GL, Solymos P, Stevens MHH, Wagner H. 2016. Package “vegan”. <https://cran.r-project.org/web/packages/vegan/vegan.pdf>



- Oliveira G, Nunes A, Clemente A, Correia O. 2012. Testing germination of species for hydroseeding degraded Mediterranean areas. *Restoration Ecology* **20**: 623–630. <https://doi.org/10.1111/j.1526-100X.2011.00816.x>.
- Pastor J, Hernández AJ. 2008. La restauración en sistemas con suelos degradados: estudios de casos en vertederos, escombreras y emplazamientos de minas abandonadas. In *Contaminación de Suelos: Tecnologías para su recuperación*, Millán R, Lobo C (eds). CIEMAT: Madrid; 539–560.
- Prach K, Řehouňková K. 2006. Vegetation succession over broad geographical scales: which factors determine the patterns? *Preslia* **78**: 469–480.
- Profile. 2011. Hydraulic mulch: important differences between cellulose and wood-fiber mulches and their use. [WWW Document]. URL <http://www.profilevs.com/resources/article/hydraulic-mulch-important-differences-between-cellulose-and-wood-fiber-mulches-and> (accessed 11.31.15).
- Pueyo Y, Alados CL. 2007. Abiotic factors determining vegetation patterns in a semi-arid Mediterranean landscape: different responses on gypsum and non-gypsum substrates. *Journal of Arid Environments* **69**: 490–505. <https://doi.org/10.1016/j.jaridenv.2006.10.008>.
- Pueyo Y, Alados CL, Maestro M, Komac B. 2007. Gypsophile vegetation patterns under a range of soil properties induced by topographical position. *Plant Ecology* **189**: 301–311. <https://doi.org/10.1007/s11258-006-9185-5>.
- R Core Team. 2015. R: a language and environment for statistical computing. In *R foundation for statistical computing*. Austria. URL: Vienna <http://www.R-project.org/>.
- Singh AN, Raghubanshi AS, Singh JS. 2002. Plantations as a tool for mine spoil restoration. *Current Science* **82**: 1436–1441.
- Theisen MS. 1992. The role of geosynthetics in erosion and sediment control: an overview. *Geotextiles and Geomembranes* **11**: 535–550. [https://doi.org/10.1016/0266-1144\(92\)90031-5](https://doi.org/10.1016/0266-1144(92)90031-5).
- Van der Maarel E. 1979. Transformation of cover-abundance values in phytosociology and its effects on community similarity. *Vegetatio* **39**: 97–114. <https://doi.org/10.1007/BF00052021>.
- Whiting SN, Reeves RD, Richards D, Johnson MS, Cooke JA, Malaisse F, Johns R, McIntyre T, Purvis OW, Salt DE, Schat H, Zhao FJ, Baker AJM. 2010. Research priorities for conservation of metallophyte biodiversity and their potential for restoration and site remediation. *Restoration Ecology* **12**: 106–116. <https://doi.org/10.1111/j.1061-2971.2004.00367.x>.

## SUPPORTING INFORMATION

Additional Supporting Information may be found online in the supporting information tab for this article:

**Figure S1.** Cover (%) of target species (mean  $\pm$  SE) by treatment and slope.

**Figure S2.** Cover (%) of target species (mean  $\pm$  SE) by treatment and aspect.

**Table S1.** Mean values ( $\pm$  SD) of the physicochemical characterisation of the gypsum spoil used.